

THE PARISH OF KILMACRENAN – The 1858 Griffith Valuation: Carmony & Cool Lower,
Hunter family locations – Plots 10, 11,12,13,14,15,16,17

CARMONEY. (Ord. S. 27.)																
1	{ a	Bryan M'Ginley,	Earl of Leitrim,	{ House, office, & land,	7	3	0	{ 1	5	0	{ 0	5	0	{ 1	10	0
	{ b	George Sweeney,		{ House, office, & land,				{ 1	5	0	{ 0	5	0	{ 1	10	0
2	{ a	James Connor,	Same,	{ House, office, & land,	18	3	0	{ 1	10	0	{ 0	5	0	{ 1	15	0
	{ b	Frances Connor,		{ House, office, & land,				{ 0	15	0	{ 0	5	0	{ 1	0	0
	{ c	Dominick Connor,		{ House, office, & land,				{ 0	15	0	{ 0	5	0	{ 1	0	0
3		Earl of Leitrim, .	In fee, . . .	Mountain, . . .	270	0	19	2	5	0	—	—	2	5	0	
4	{ a	Patrick Boyce,	Earl of Leitrim,	{ House, offices, & land,	17	3	20	{ 2	0	0	{ 0	10	0	{ 2	10	0
	{ b	James Boyce,		{ House, offices, & land,				{ 2	0	0	{ 0	10	0	{ 2	10	0
5		Edward M'Ilwee,	Same, . . .	House, offices, and land,	16	2	20	3	15	0	0	10	0	4	5	0
6		Elizabeth Brown,	Same, . . .	House, offices, and land,	28	1	30	5	15	0	0	10	0	6	5	0
7	{ a	Robert Moore,	Same, . . .	{ House, offices, & land,	30	3	0	{ 3	5	0	{ 0	10	0	{ 3	15	0
	{ b	John Moore,		{ House, office, & land,				{ 1	15	0	{ 0	10	0	{ 2	5	0
8	a	Eleanor Hunter,	Same, . . .	House and land,	97	0	0	6	0	0	0	10	0	6	10	0
-	b	Samuel Gibson,	Eleanor Hunter,	House,	—	—	—	—	—	—	0	5	0	0	5	0
9	A	Jane M'Elhinny,	Earl of Leitrim, .	House, offices, & land,	20	0	0	2	5	0	—	—	—	7	0	0
-	B															
10		Hugh Hunter, . . .	Same, . . .	House, offices, and land,	15	2	0	3	10	0	0	15	0	4	5	0
11		John Hunter (King), . . .	Same, . . .	House, office, and land,	11	0	0	4	5	0	0	10	0	4	15	0
12		Samuel Hunter, . . .	Same, . . .	House, offices, and land,	14	2	0	8	5	0	1	0	0	9	5	0
13		William Hunter, . . .	Same, . . .	House, office, and land,	8	0	30	4	10	0	1	0	0	5	10	0
14	a	David Hunter, . . .	Same, . . .	House and land,	8	0	30	4	10	0	0	5	0	4	15	0
-	b	Joseph Hunter, . . .	David Hunter,	House and offices,	—	—	—	—	—	—	0	15	0	0	15	0
15		John Hunter (Billy), . . .	Earl of Leitrim, . . .	Land, . . .	7	1	0	4	5	0	—	—	—	4	5	0
16		Catherine Hunter, . . .	Same, . . .	House, offices, and land,	7	3	0	5	10	0	1	0	0	6	10	0
17		James Hunter, . . .	Same, . . .	Land, . . .	6	0	0	4	0	0	—	—	—	4	0	0
18		Water,	5	3	9	—	—	—	—	—	—	—	—	—
Total, . . .					598	2	24	77	10	0	10	15	0	88	5	0

COOL, LOWER. (Ord. S. 27 & 30.)																
1		John Hunter (Billy), . . .	Earl of Leitrim, . . .	House, office, and land,	4	0	30	2	5	0	0	10	0	2	15	0
2		Bryan Dogherty, . . .	Same, . . .	House, offices, and land,	5	2	0	3	0	0	0	10	0	3	10	0
3	{ a	Myles M'Hugh,	Same, . . .	{ House and land,	5	2	10	{ 1	5	0	{ 0	10	0	{ 1	15	0
	{ b	Ambrose M'Hugh,		{ House, office, & land,				{ 1	5	0	{ 0	10	0	{ 1	15	0

Google Maps – Townland of Carmony, in Parish of Kilmacrenan

[CLICK HERE](#)

Griffith Valuation Maps - Townland of Carmony, in Parish of Kilmacrenan

[CLICK HERE](#)



Townland of Carmony.

PARISH OF KILMACRENAN.

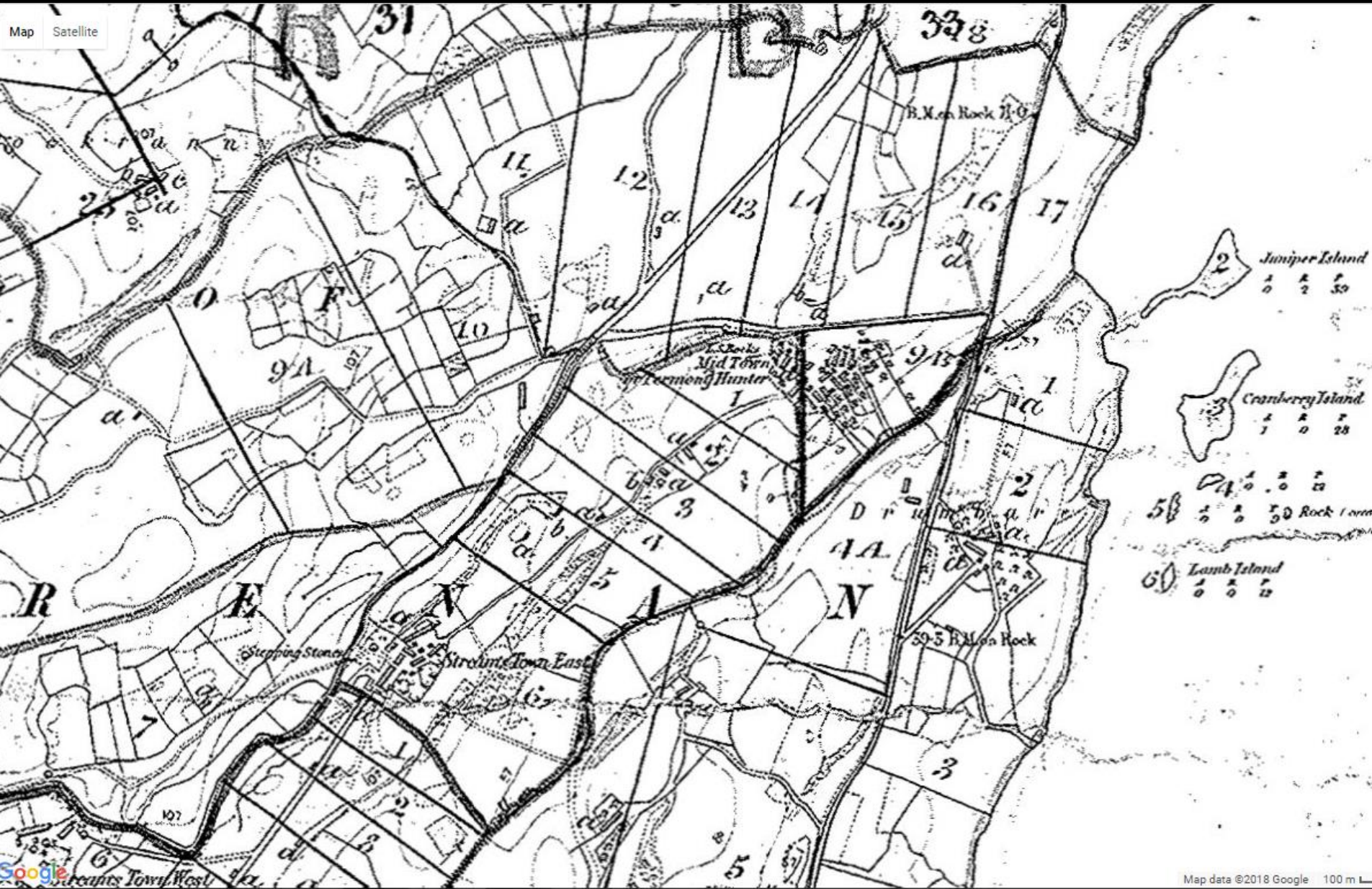
[Names of Hunter families - www.askaboutireland.ie/griffith-valuation/](http://www.askaboutireland.ie/griffith-valuation/)

[1858 Griffith Valuation Sheet - Townlands of Cool Lower and Carmony](#)

[1858 Griffith Valuation Sheet - Townlands of Wood Quarter and Cool Upper](#)

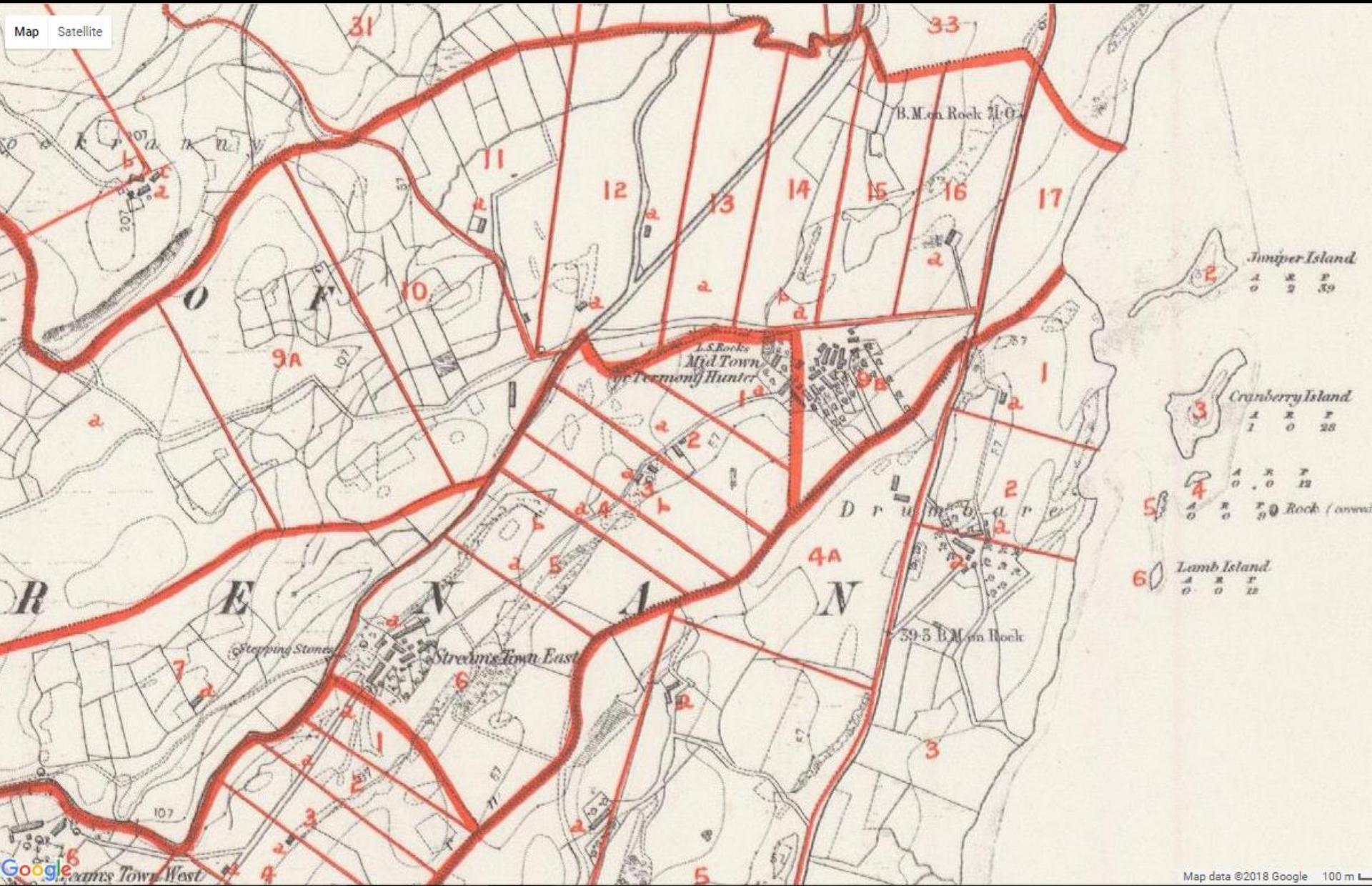
Map showing Townland of Carmony back in 1858 (Original Map)

1858
Original Map



Map showing Townland of Carmony back in 1870's (Revised Map)

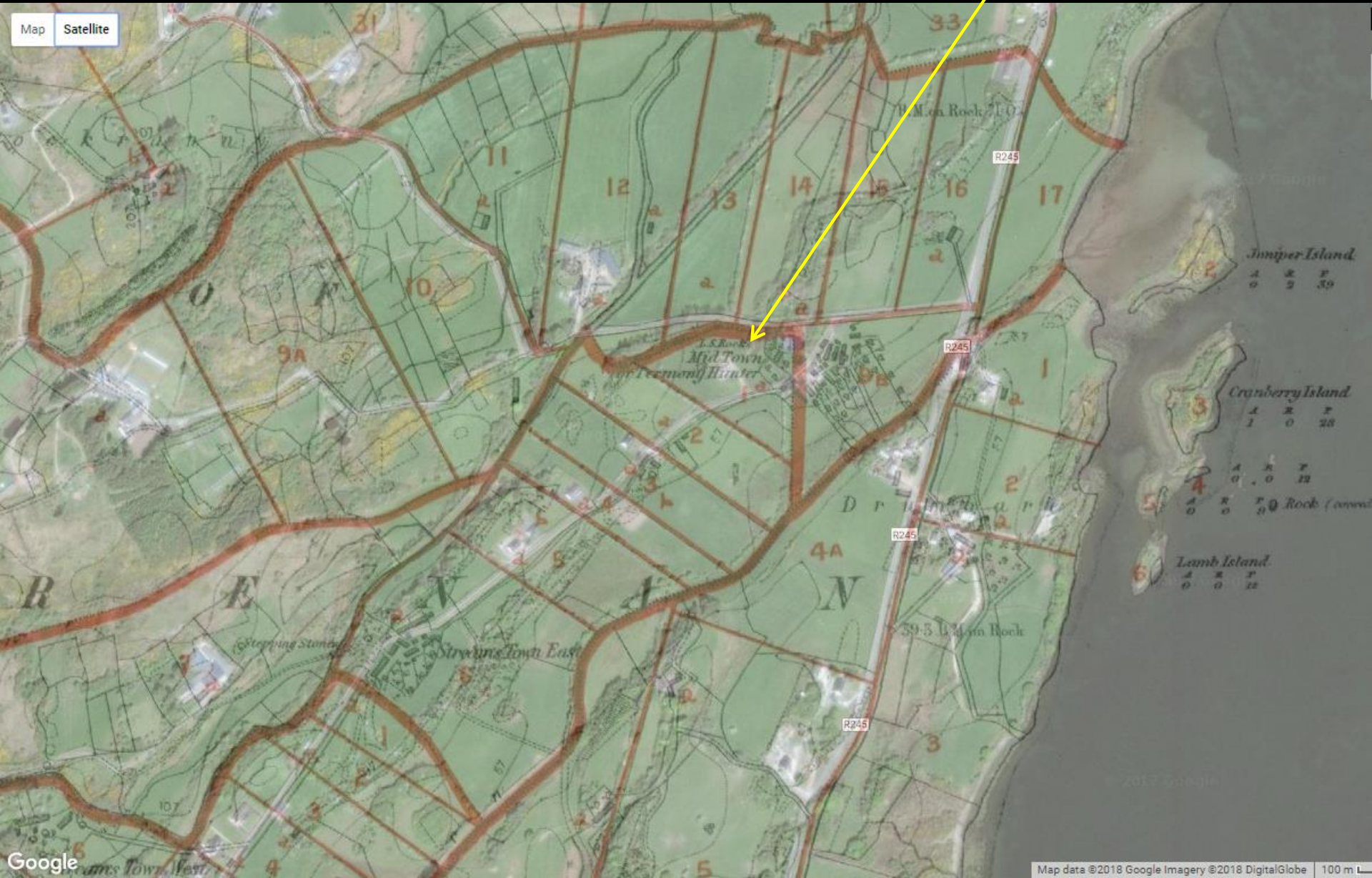
1870's
revised Map



Map showing Townland of Carmony

(Historical Map merging with Modern Map)

Mid Town or Termony Hunter




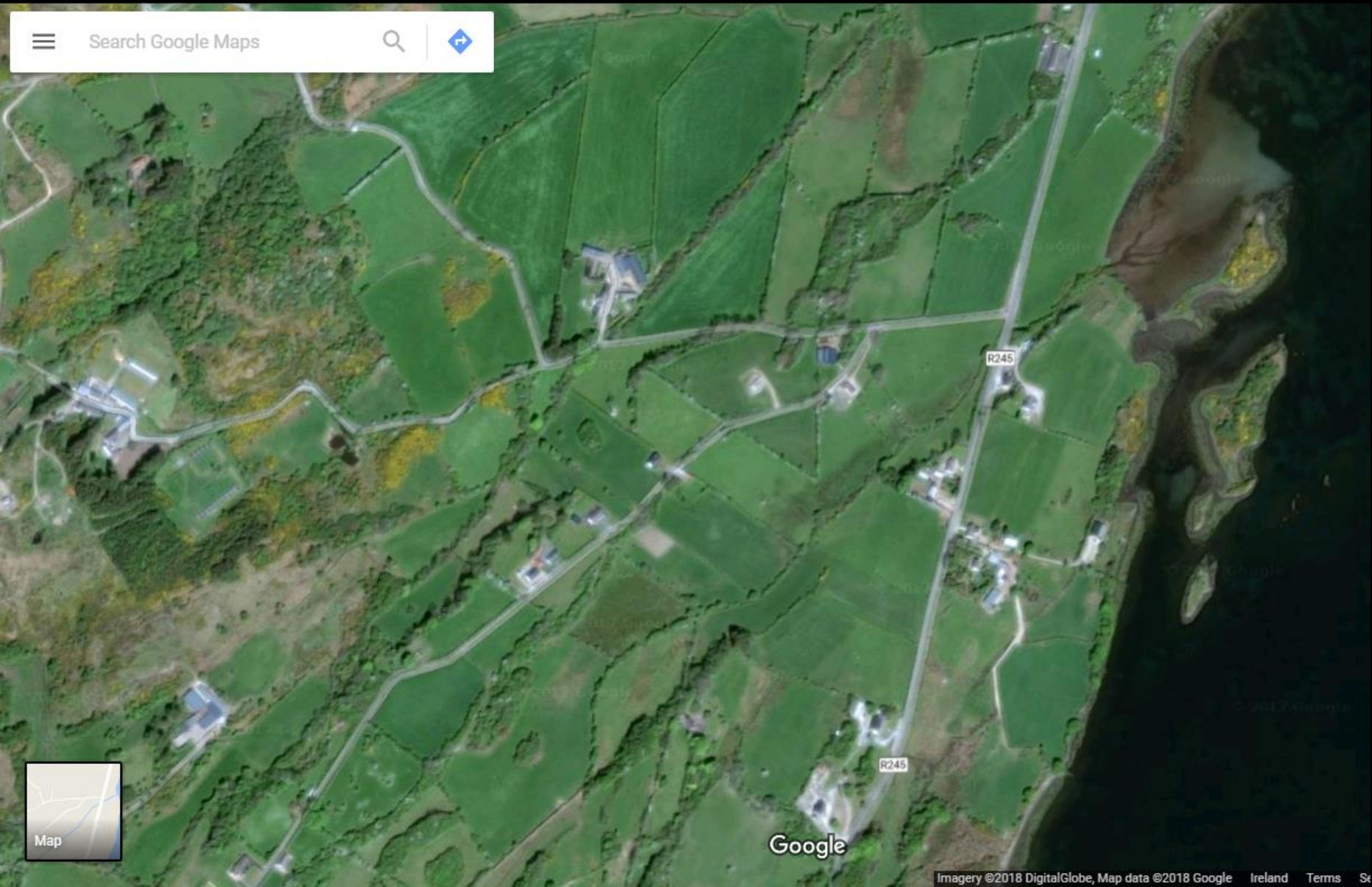
Map showing Townland of Carmony

(Fully Modern Map)



Hyperlink to this Location on Google Maps: [CLICK HERE](#)

If you want to Browse Street View use : 



☰ Search Google Maps 🔍 ↗



Google